

### LEGEND

- Parks
- Wetlands
- Town Boundary
- Main roads
- Railroad

**Bikeways:**

- Off-Road Bike Paths
- On Road Bike Routes
- Sign, Sidewalk, Shoulder, Share-the-Road: Recommended for experienced riders.
- Claire Saltonstall Bikeway (Boston-Cape Cod)

**Bus Routes:**

**CCRTA Bus Routes/Stops:**

- Sealine
- H2O
- Barnstable Villager
- Flex

**Private Bus Routes/Stops:**

- GATRA
- Plymouth & Brockton
- Peter Pan

**Ferry Routes**

- Ferry Landings
- Visitor Information Centers
- Beaches
- Public Parking Lots
- Major Airports

*Village Zoom Window: See Reverse*



Please ride carefully and remain safe by observing the following rules of the road:



- Obey all traffic laws of the Commonwealth of Massachusetts.
- Stay to the right of the roadway.
- Always give audible warning before passing a pedestrian.
- Yield to pedestrians at all times.
- Dismount and walk bikes across railroad crossings and intersections.
- Wear bright or light colored clothing and a helmet.
- Always use hand signals.
- Use reflectors and headlights to improve visibility.
- Don't ride in heavy fog and beware of strong wind gusts.



Getting To and Through Cape Cod

A GUIDE TO PUBLIC TRANSPORTATION AND BIKE ROUTES ON CAPE COD

BROUGHT TO YOU BY:

Use this map to use transit and bike your way around the 15 towns of Cape Cod, stopping to enjoy the miles of pristine coastline, restaurants, shopping and local businesses that make Cape Cod a special place. Whether you are a year-long resident or just visiting, all CCRTA buses are equipped with racks that can accommodate two bicycles so you can leave your car behind!

Map Brought to You By:

For more information about routes, schedules and fares call 800-352-7155  
For an online version of this map, visit: [www.capecodrta.org](http://www.capecodrta.org)

The CCRTA provides the following year-round bus-routes:

**Sealine Service:** (Hyannis to Falmouth) Hyannis Transportation Center (HTC) to the Woods Hole docks in Falmouth

**H2O Service:** (Hyannis to Orleans) HTC to the Stop & Stop complex in Orleans

**Barnstable Villager:** (Hyannis to Barnstable Village) HTC to the Court House Complex in Barnstable Village

**Flex:** A flexible bus service, from Harwich to Provincetown

*You can flag down any CCRTA bus or ask to be dropped off at any safe point along their routes.*

The CCRTA also operates seasonal services to accommodate the many visitors and summer residents of Cape Cod:

- Provincetown/North Truro Shuttle: MacMillan Pier to Route 6A North Truro
- WHOOSH Trolley: Falmouth Mall to the Steamship Authority in Woods Hole
- Hyannis Area Trolley: Free service from the Hyannis Transportation Center to Main Street, the Ocean Street Docks and the Steamship Authority Ferry Docks

All CCRTA buses are accessible to people with bikes and include bike racks (space is limited). There is limited bike space available and the transporting of bicycles is not permitted within the interior of CCRTA vehicles.

To bring your bike on a bus:

- The bus driver will lower the bike rack
- Lift the bike onto the rails and place the bike where indicated

Unloading Instructions:

- The bus driver will lower and raise the bike rack
- Lift the bike off the rails and proceed

Private bus services include: P&B accepts bicycles at a rate of \$5 per trip.

**Plymouth Brockton (P&B) bus line:** Cape Cod to Boston & Logan Airport. Connecting with CCRTA services in Hyannis, Orleans, North Truro and Provincetown. Please call 508-746-0378 or visit: [www.p-b.com](http://www.p-b.com).

**Peter Pan/Bonanza bus lines:** Connecting with CCRTA services in Falmouth and Hyannis. Please call 800-237-8747 or visit [www.peterpanbus.com](http://www.peterpanbus.com). Also call 800-556-3815 or visit: [www.bonanzabus.com](http://www.bonanzabus.com).

**Ferry Service:** Most ferries accept bicycles for a small fee, call to inquire about rates and accommodations.

**Island Queen Ferry:** Seasonal ferry service from Woods Hole to Martha's Vineyard. Call 508-548-4800 or visit [www.islandqueen.com](http://www.islandqueen.com)

**Steamship Authority:** Year-round (weather permitting) service from Woods Hole to Martha's Vineyard, and Hyannis to Nantucket. Call 508-477-8600 or visit: [www.steamshipauthority.com](http://www.steamshipauthority.com).

**Hy-line High Speed Ferry Service:** Year-round High-speed catamaran service from Hyannis to Nantucket. Seasonal service from Hyannis to Nantucket and Martha's Vineyard and between islands. Call 508-778-0404 or visit [www.hylinecruises.com](http://www.hylinecruises.com).

**Freedom Ferry:** Seasonal service from Harwichport to Nantucket. Call 508-432-8999 or visit: [www.nantucketislandferry.com](http://www.nantucketislandferry.com).

**Baystate Cruises:** Seasonal service from Boston to Provincetown. Call 877-783-3779 or visit: [www.baystatecruise.com](http://www.baystatecruise.com).

**Boston Harbor Cruises:** Seasonal high-speed service from Boston to Provincetown. Call 1-877-733-9425 or visit [www.bostonharborcruises.com](http://www.bostonharborcruises.com).

**Falmouth-Edgartown Ferry:** Seasonal luxury high speed ferry from Falmouth to Edgartown. Call 508-548-9400 or visit [www.falmouthferry.com](http://www.falmouthferry.com).

**Captain Johns Ferry:** Seasonal ferry from Plymouth to Provincetown. Call 1-800-225-4000 or visit: [www.provincetownferry.com](http://www.provincetownferry.com).

Please Note: The creator of this map does not warrant the condition or safety of the roads and facilities shown on this map. All bicyclists and map users shall assume full responsibility for their own safety and should use good judgement and obey traffic laws. Some roads may be private. Map users are advised to respect private property restrictions.





# Cape Cod's 15 Towns

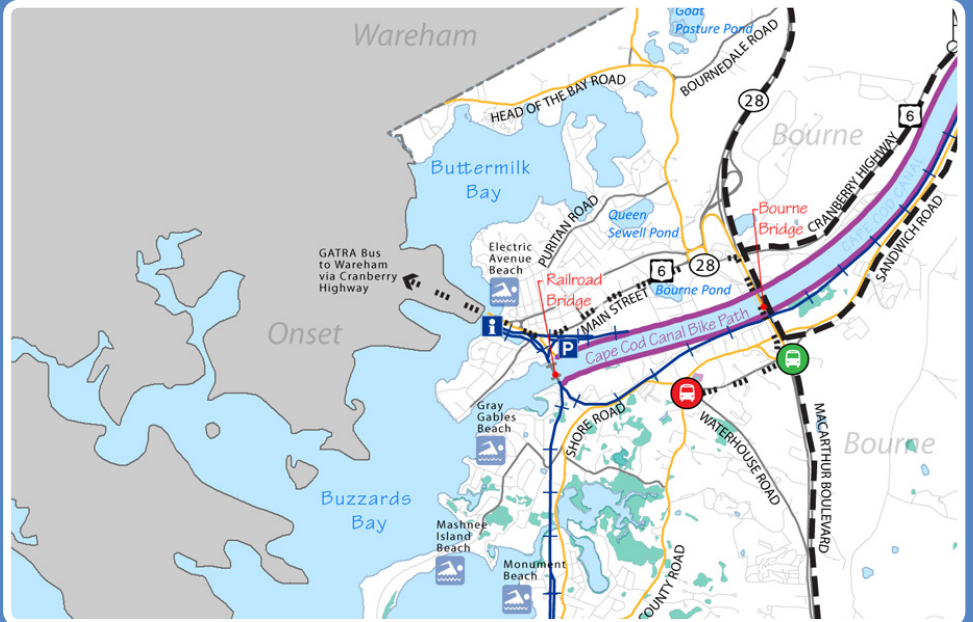


Cape Cod's history predates the Nation and includes a storied experience of native cultures, pioneering patriotism, historic industry, artistic inspiration, agricultural and environmental abundance. Dispersed amongst the pristine woodland forests and miles of coastline are fifteen historic village town centers, each with a distinct personality of its own. Taking transit

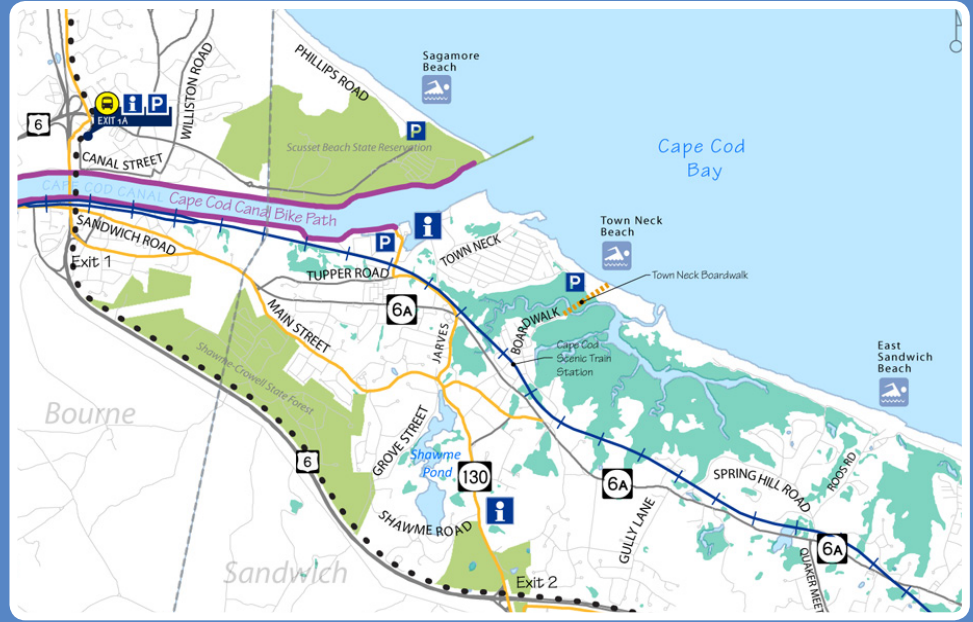
and biking within these villages along picturesque Main Streets, one can see remnants of years gone by, while appreciating the lively theatrical productions, farmers markets, locally-made artisan collections and culinary delights that makes Cape Cod a special place.



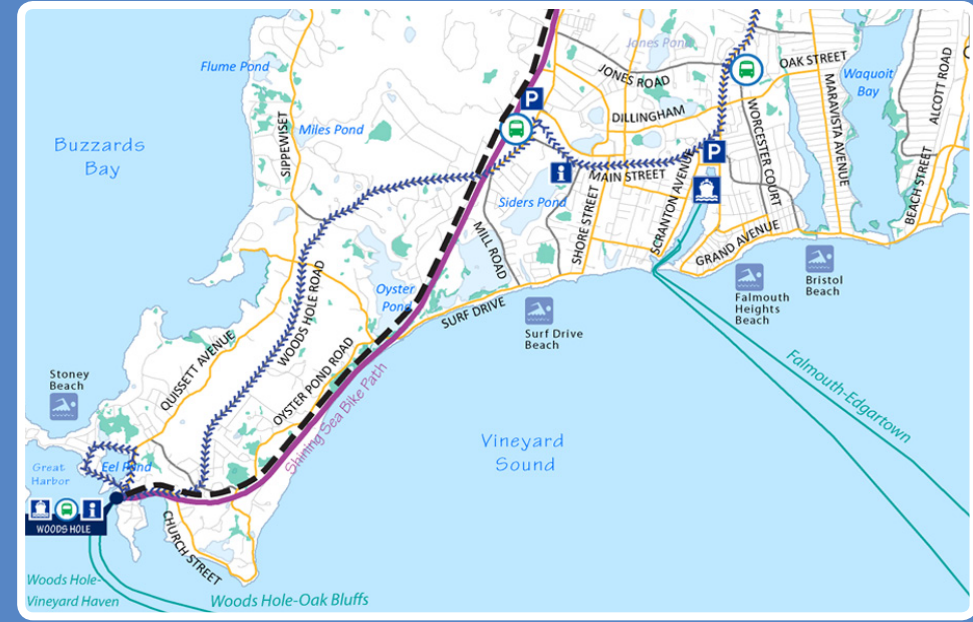
For map legends, please see reverse.  
Scale for these maps: 0 1 Mile



## 1. Bourne



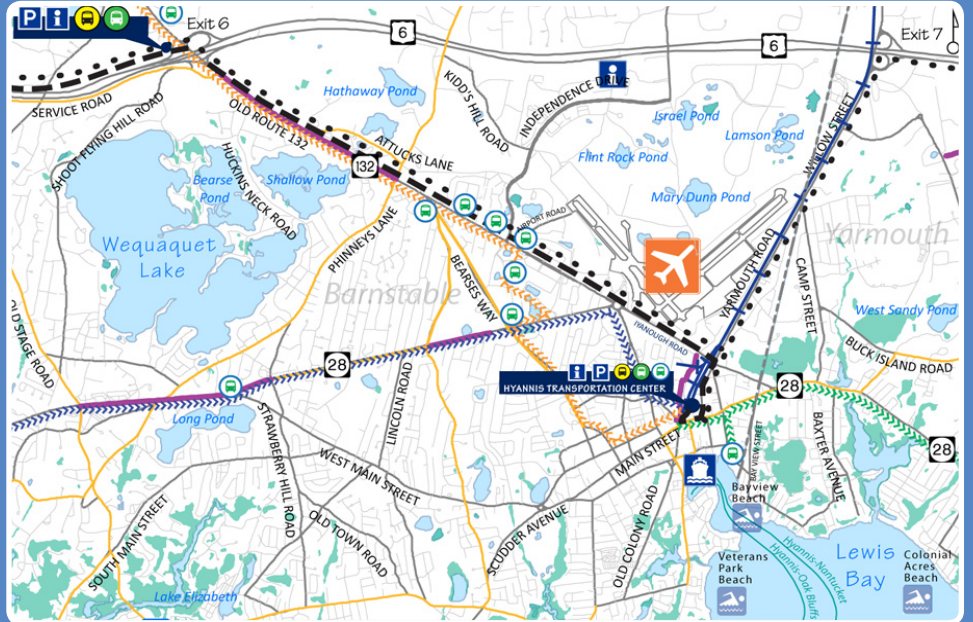
## 2. Sandwich



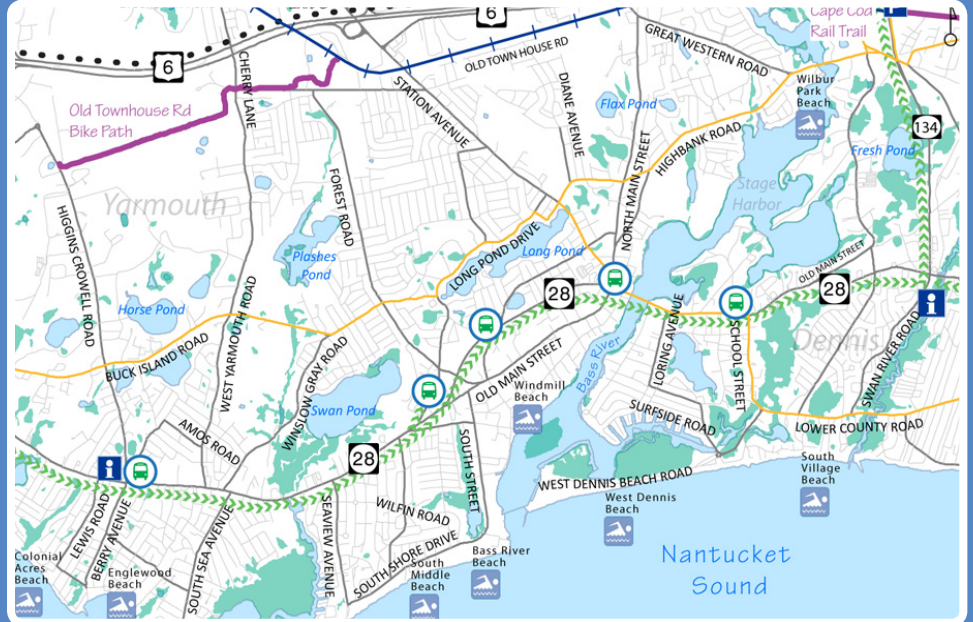
## 3. Woods Hole, Falmouth



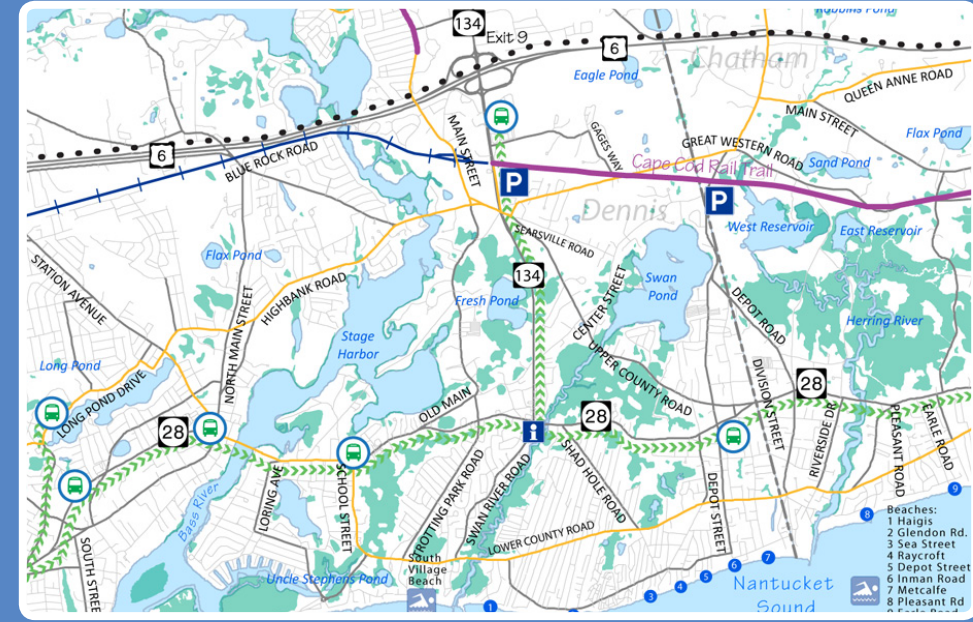
## 4. Mashpee



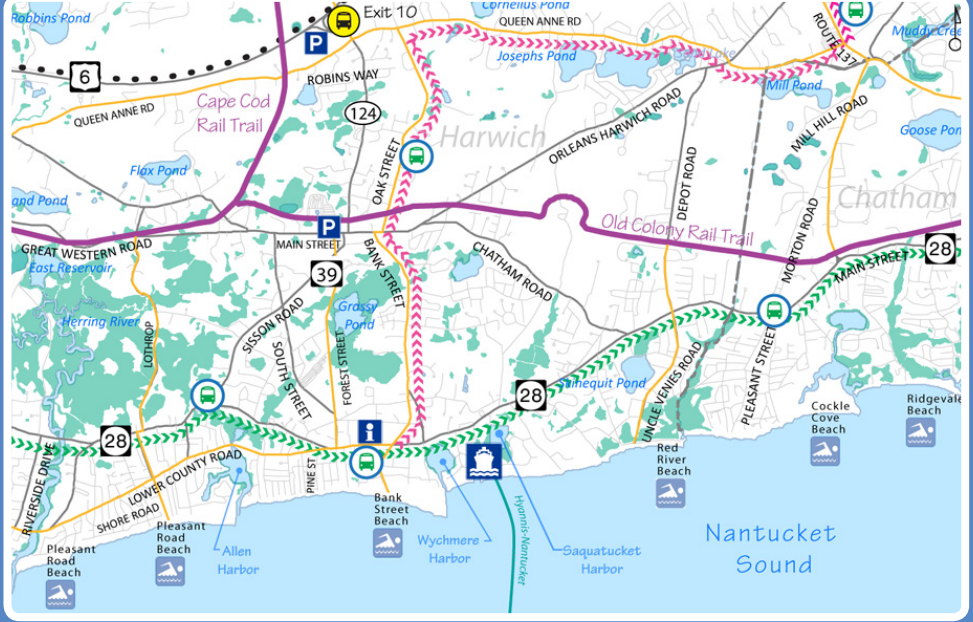
## 5. Hyannis, Barnstable



## 6. Yarmouth



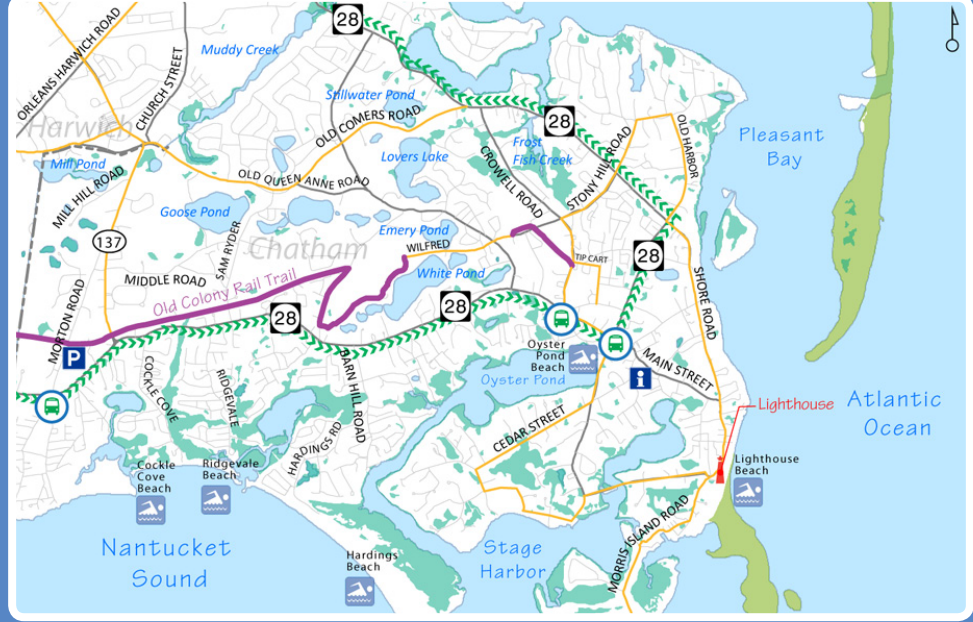
## 7. Dennisport, Dennis



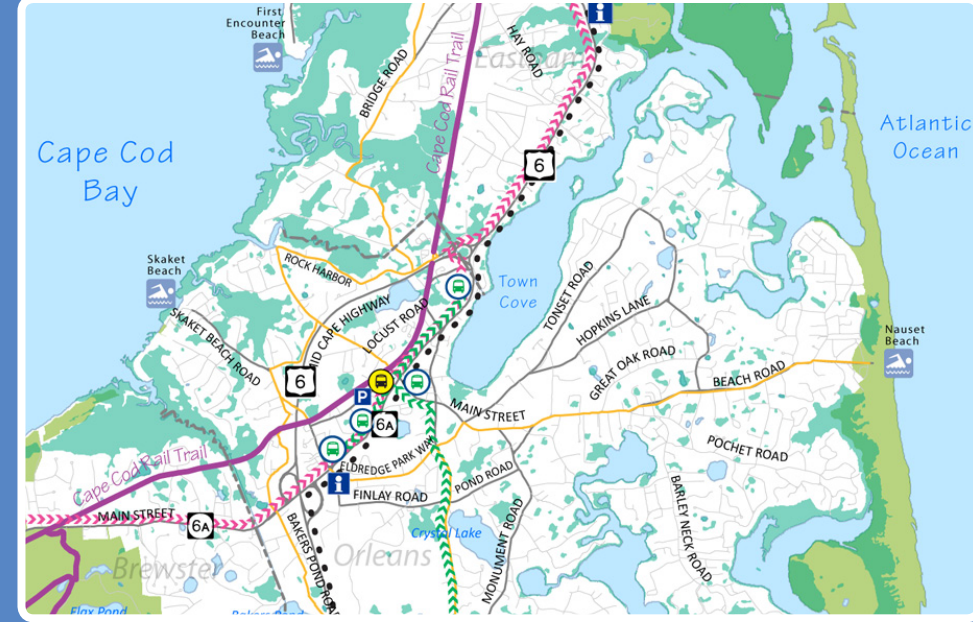
## 8. Harwich



## 9. Brewster



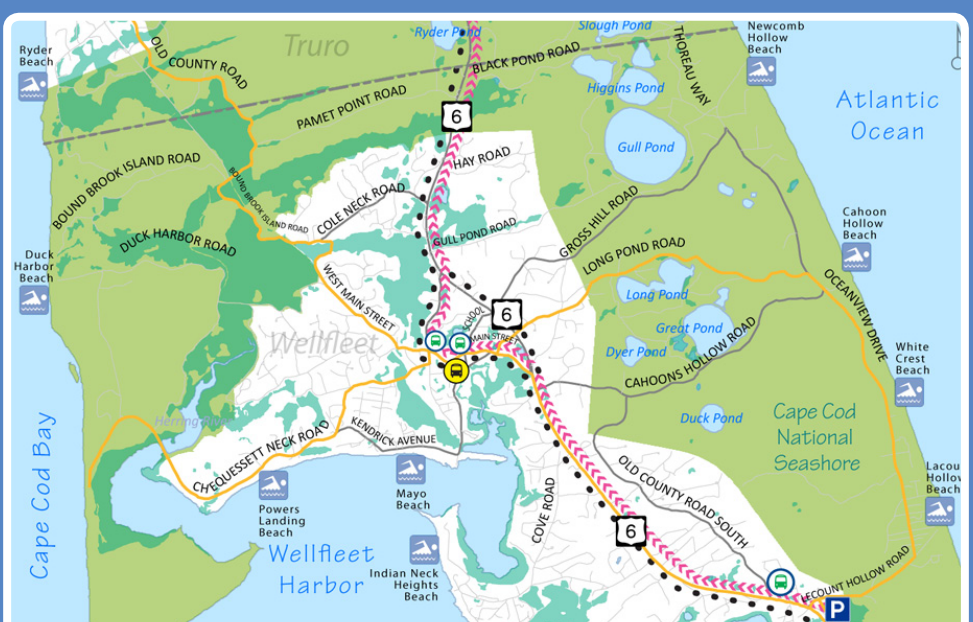
## 10. Chatham



## 11. Orleans



## 12. Eastham



## 13. Wellfleet



## 14. Truro



## 15. Provincetown